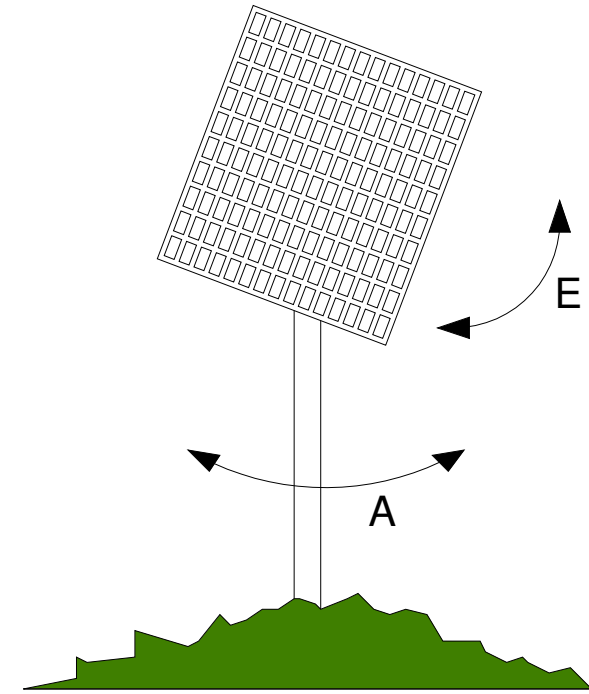
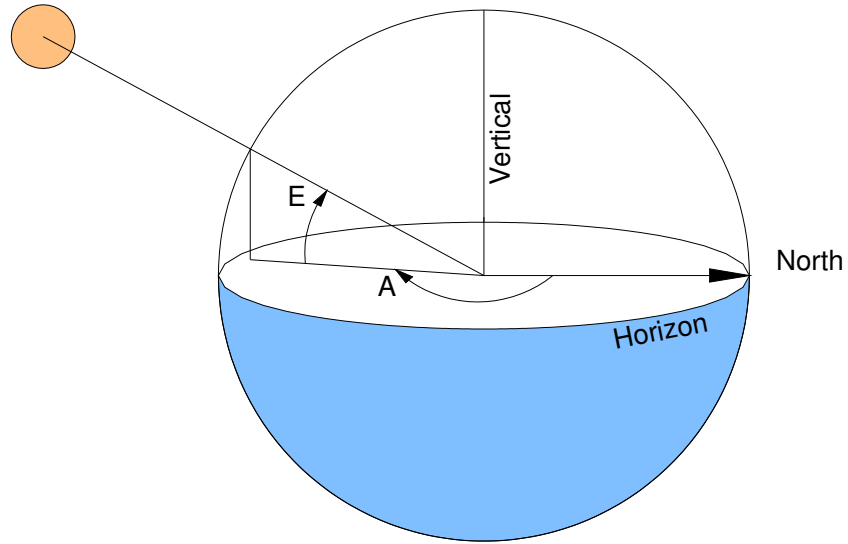
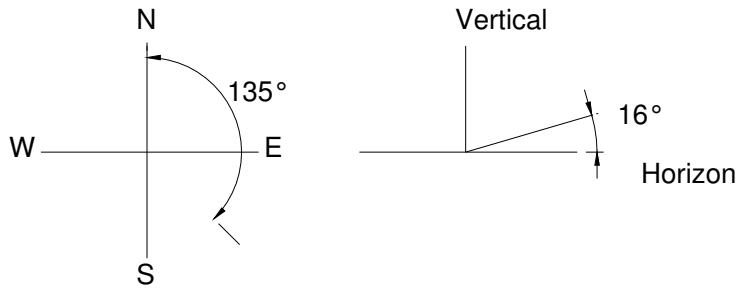


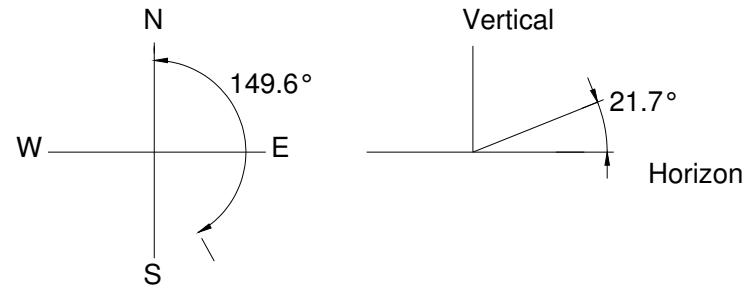
A = Azimuth to North  
 E = Elevation to Horizon  
 Latitude HHW = 52° 57' N  
 Longitude HHW = 04° 51' E  
 Timezone = +1



20-02-2013 / 10:00:00



20-02-2013 / 11:00:00



Artikelnummer:

Datum  
18-02-2013

Schaal  
N.v.t.

Klant

Solar Tracking

Project AC500

Solar T.P.S.

Versie  
A

Pagina  
1 of 1